
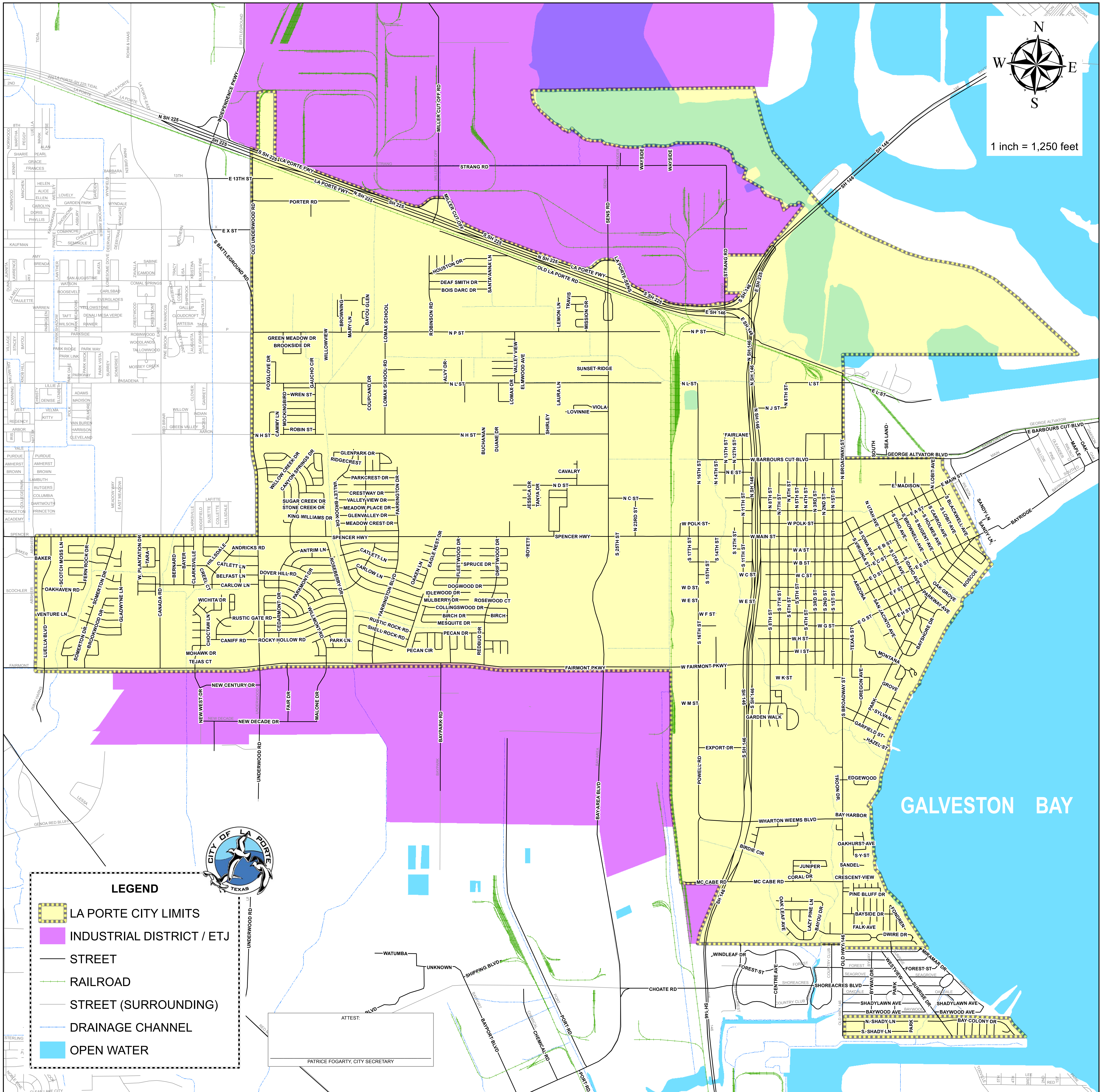


# MAP of the CITY of LA PORTE, TEXAS


(PREPARED BY LA PORTE PLANNING DEPT. - GIS DIVISION)  
SEPTEMBER 2013



1 inch = 1,250 feet



## LEGEND

-  LA PORTE CITY LIMITS
-  INDUSTRIAL DISTRICT / ETJ
-  STREET
-  RAILROAD
-  STREET (SURROUNDING)
-  DRAINAGE CHANNEL
-  OPEN WATER



ATTEST:

PATRICE FOGARTY, CITY SECRETARY